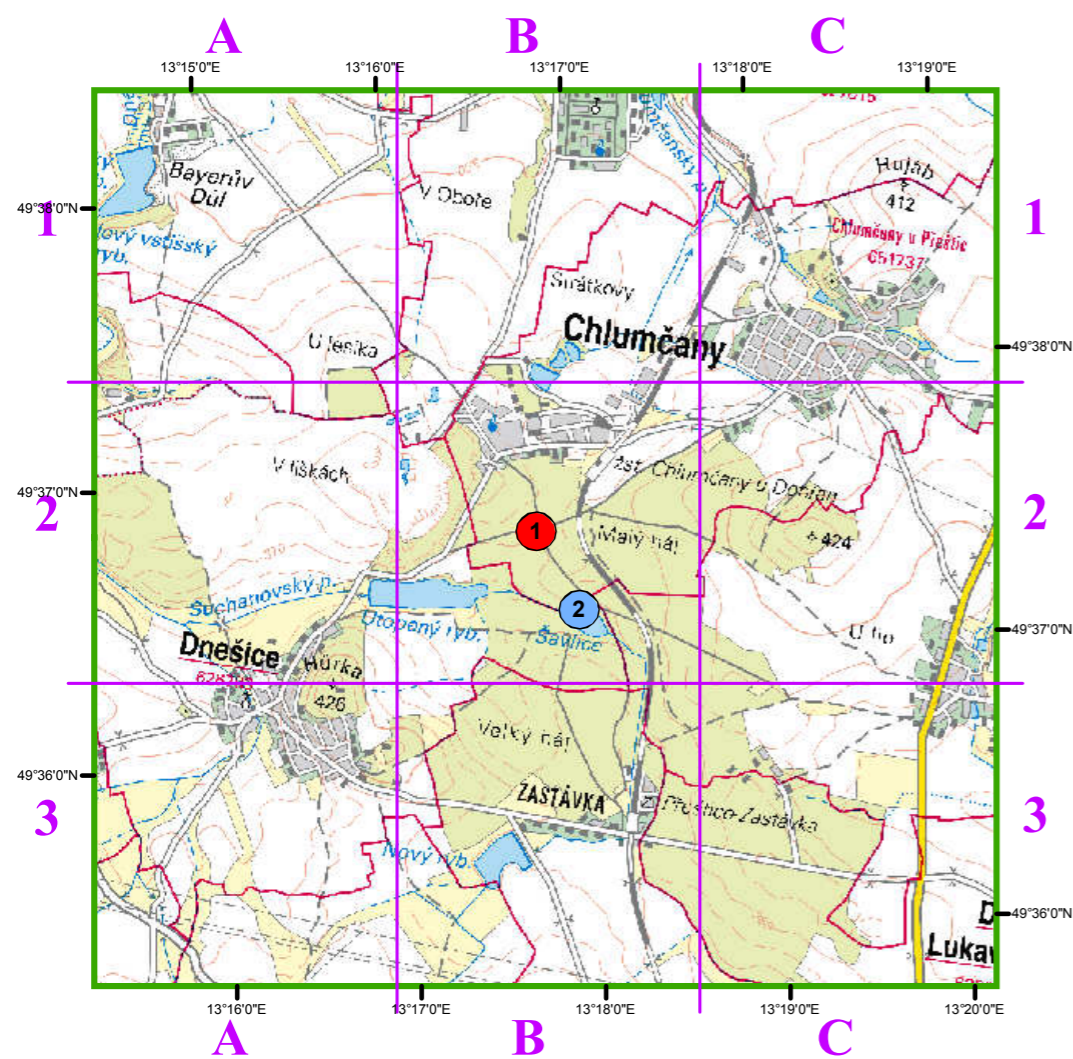
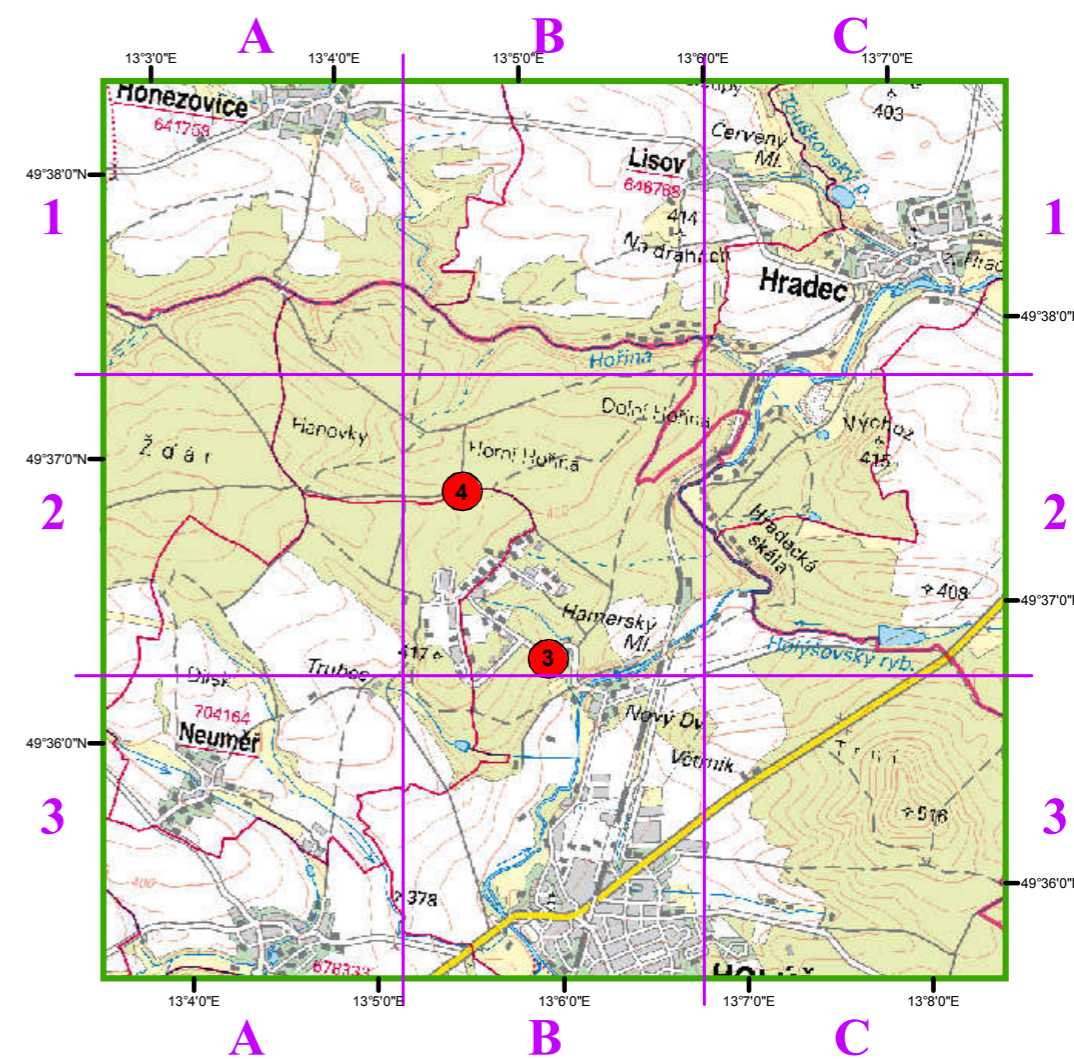


CHLUMČANY



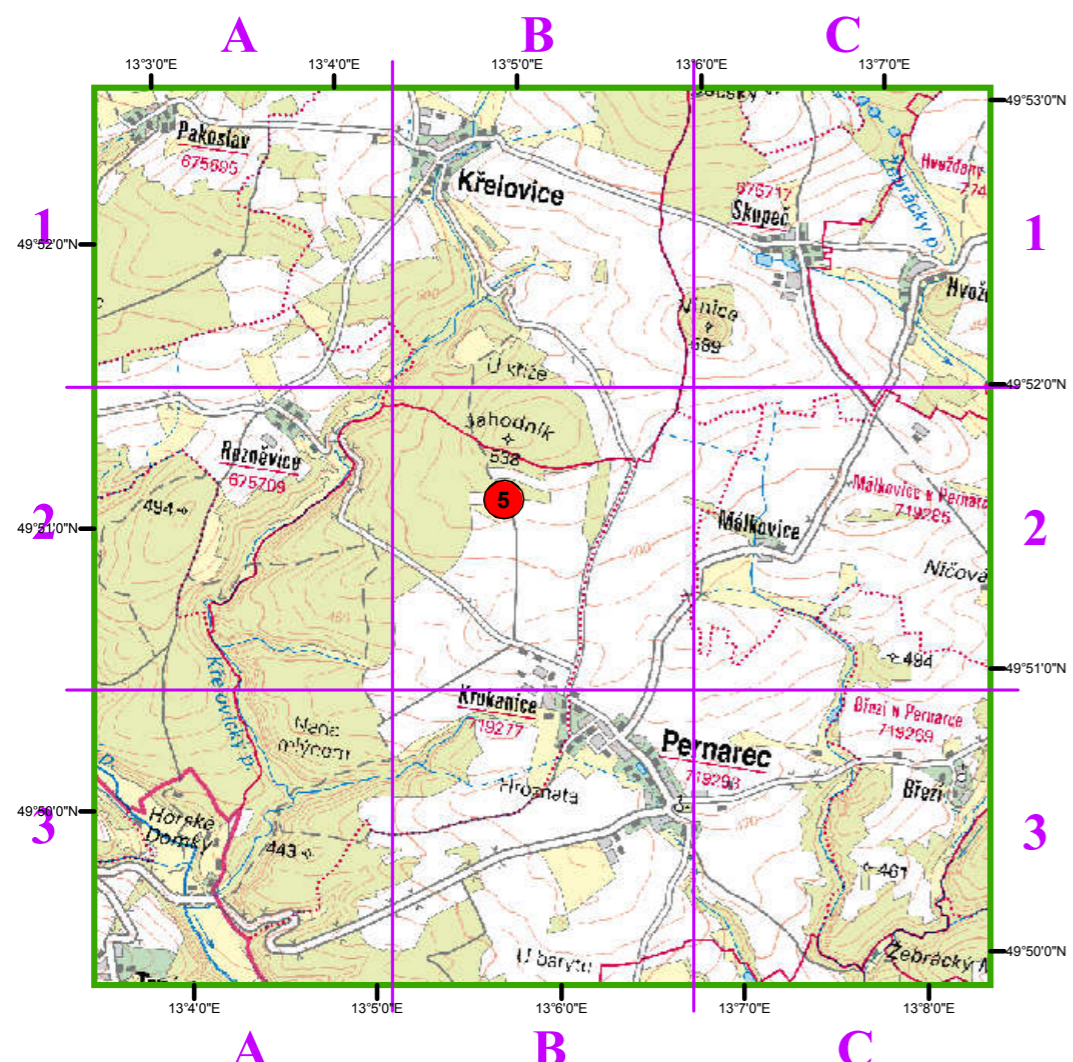
- | | | | |
|---|-----------|-----|--------------------|
| 1 | 49°37'04" | B 2 | Chlumčanská - plyn |
| | 13°17'12" | | |
| 2 | 49°36'49" | B 2 | Šavice |
| | 13°17'28" | | |

HOLÝŠOV



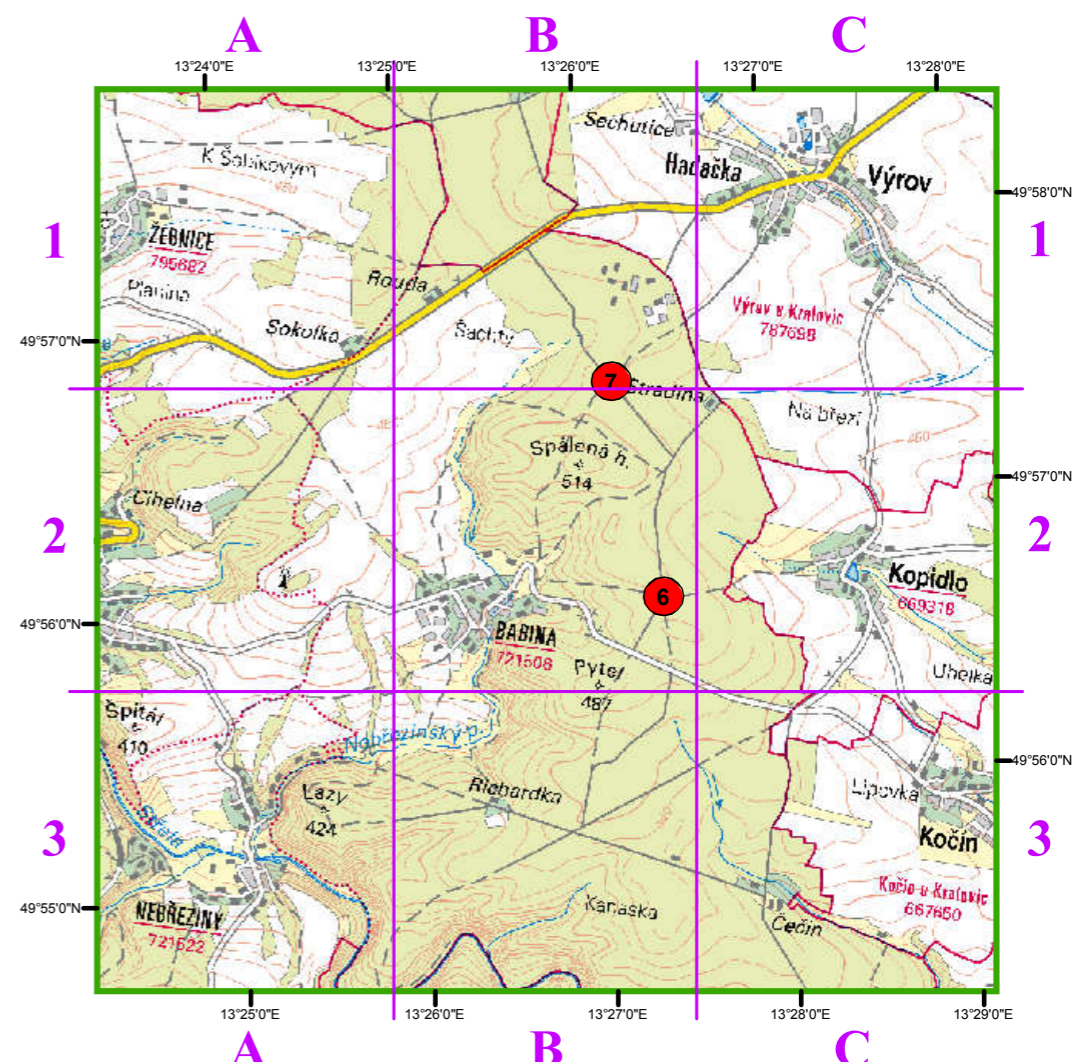
- | | | | |
|---|-----------|-----|----------------------|
| 3 | 49°36'30" | B 2 | Pod PDA - točna |
| | 13°05'37" | | |
| 4 | 49°37'02" | B 2 | U závozy Honezovická |
| | 13°04'59" | | |

KRUKANICE



- | | | | |
|---|-----------|-----|-------------------|
| 5 | 49°51'17" | B 2 | Kasárna - vysílač |
| | 13°05'13" | | |

BABINA



- | | | | |
|---|-----------|-----|---------------------|
| 6 | 49°56'21" | B 2 | U Trojice |
| | 13°26'52" | | |
| 7 | 49°57'05" | B 1 | Šachty - křižovatka |
| | 13°26'24" | | |

- Kontaktní body pro složky IZS
- Kontaktní body s možností čerpání vody